


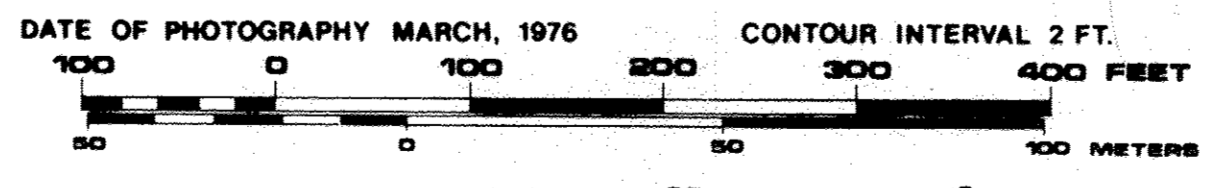
E 2,183,000 E 2,183,500 E 2,184,000 E 2,184,500 E 2,185,000 E 2,185,500 E 2,186,000 E 2,186,500



500 FOOT GRID BASED ON NEW JERSEY RECTANGULAR GRID SYSTEM.
 VERTICAL DATUM, MEAN SEA LEVEL (1929 GENERAL ADJUSTMENT)

KEY TO MATCHING SHEETS


	W-29	X-29
	W-30	X-30
V-31	W-31	X-31



SCALE 1" = 100'

I HEREBY CERTIFY THAT THIS MAP WAS PREPARED UNDER MY DIRECT SUPERVISION & CONFORMS TO NATIONAL MAP ACCURACY STANDARDS

Curtis A. Johnson
CURTIS A. JOHNSON L.S.
 N.J. LIC. NO. 17420



ENGINEERING DIVISION, D.P.W.
BERGEN COUNTY, NEW JERSEY
EDWARD R. RANUSKA, P.E.
 COUNTY ENGINEER N.J. LIC. NO. 14215
 DATE 1/22/77 *Edward R. Ranuska*

TOPOGRAPHICAL MAPPING
 IN THE
 NORTHERN VALLEY

DR. BY _____ CHK. BY _____ DATE _____
 JOB NO. _____ DWG. NO. W-30

